









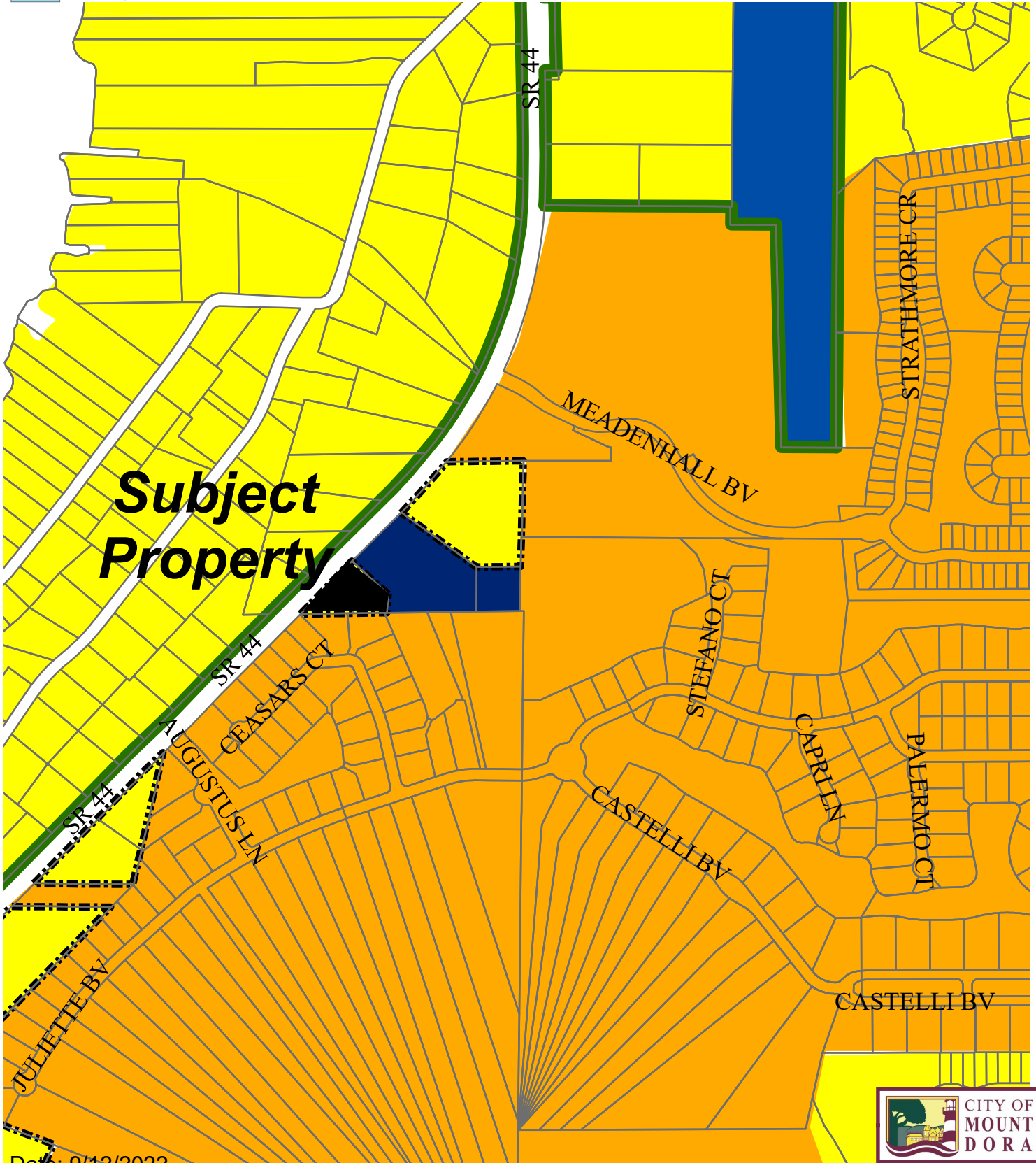
Legend

-  JPA
-  City Limits
-  Subject Property

Lake County FLU
FLU2025

-  Urban Low Density (4 du/ac)
-  Urban Medium Density (7 du/ac)
-  Public Service Facility and Infrastructure
-  Low Density Residential (2.5 DU/AC or Less)
-  Medium Density Residential (6 DU/AC or Less)
-  Public Lands/Institutions
-  Conservation
-  Water Bodies/Lakes

FUTURE LAND USE MAP (Composite City/County)



Subject Property

Date: 9/12/2022

Prepared by: Mount Dora Planning and Development Dept * 510 N. Baker Street, Mount Dora, FL 32757 * 352-735-7112

